

# Optimized Autonomous Space In-situ Sensor-Web for Volcano Monitoring

WenZhan Song Behrooz Shirazi  
songwz@wsu.edu shirazi@wsu.edu  
Sensorweb Research Laboratory, Washington State University

Sharon Kedar Steve Chien Frank Webb Danny Tran Ashley Davis David Pieri  
Sharon.kedar@jpl.nasa.gov steve.chien@jpl.nasa.gov frank.webb@jpl.nasa.gov danny.tran@jpl.nasa.gov  
Ashley.davis@jpl.nasa.gov david.pieri@jpl.nasa.gov  
Jet Propulsion Laboratory, NASA

Rick LaHusen John Pallister Dan Dzurisin Seth Moran Mike Lisowski  
rlahusen@usgs.gov jpallist@usgs.gov dzurisin@usgs.gov smoran@usgs.gov mlisowski@usgs.gov  
Cascades Volcano Observatory, U.S. Geological Survey

*Abstract*—In response to NASA’s announced requirement for Earth hazard monitoring sensor-web technology, a multidisciplinary team involving sensor-network experts (Washington State University), space scientists (JPL), and Earth scientists (USGS Cascade Volcano Observatory (CVO)), is developing a prototype dynamic and scaleable hazard monitoring sensor-web and applying it to volcano monitoring. The combined Optimized Autonomous Space - In-situ Sensor-web (OASIS) will have two-way communication capability between ground and space assets, use both space and ground data for optimal allocation of limited power and bandwidth resources on the ground, and use smart management of competing demands for limited space assets. It will also enable scalability and seamless infusion of future space and in-situ assets into the sensor-web.<sup>12</sup>

The prototype will be focused on volcano hazard monitoring at Mount St. Helens, which has been active since October 2004. The system is designed to be flexible and easily configurable for many other applications as well. The primary goals of the project are: 1) integrating complementary space (i.e., Earth Observing One (EO-1) satellite) and in-situ (ground-based) elements into an interactive, autonomous sensor-web; 2) advancing sensor-web power and communication resource management technology; and 3) enabling scalability for seamless infusion of future space and in-situ assets into the sensor-web. To meet these goals, we are developing: 1) a test-bed in-situ array with smart sensor nodes capable of making autonomous data acquisition decisions; 2) efficient self-organization algorithm of sensor-web topology to support efficient data communication and command control; 3) smart bandwidth allocation algorithms in which sensor nodes autonomously determine packet priorities based on

mission needs and local bandwidth information in real-time; and 4) remote network management and reprogramming tools. The space and in-situ control components of the system will be integrated such that each element is capable of autonomously tasking the other. Sensor-web data acquisition and dissemination will be accomplished through the use of the Open Geospatial Consortium Sensorweb Enablement protocols. The three-year project will demonstrate end-to-end system performance with the in-situ test-bed at Mount St. Helens and NASA’s EO-1 platform.

## TABLE OF CONTENTS

<b>1. INTRODUCTION</b> .....	<b>1</b>
<b>2. BENEFITS TO EARTH SCIENCE</b> .....	<b>2</b>
<b>3. SYSTEM COMPONENTS AND ARCHITECTURES</b> ....	<b>3</b>
<b>4. OASIS GROUND SEGMENT</b> .....	<b>4</b>
<b>5. OASIS SPACE SEGMENT</b> .....	<b>5</b>
<b>6. OASIS COMMAND &amp; CONTROL</b> .....	<b>6</b>
<b>8. CONCLUSIONS</b> .....	<b>7</b>
<b>REFERENCES</b> .....	<b>7</b>
<b>BIOGRAPHY</b> .....	<b>9</b>

## 1. INTRODUCTION

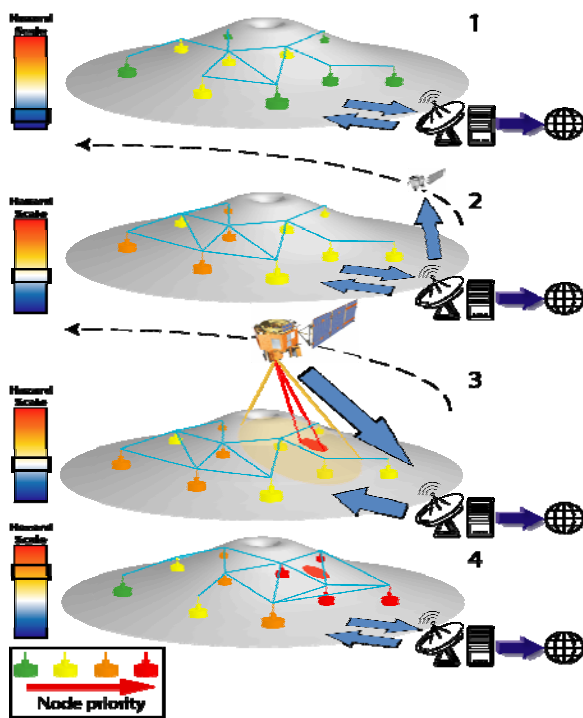
A multidisciplinary team involving sensor-network experts (Washington State University), space scientists (JPL), and Earth scientists (USGS Cascade Volcano Observatory (CVO)), will develop a prototype dynamic and scaleable hazard monitoring sensor-web and apply it to volcano monitoring (Figure 1). The combined Optimized Autonomous Space - In-situ Sensor-web (OASIS) will have two-way communication capability between ground and space assets, use both space and ground data for optimal allocation of limited power and bandwidth resources on the ground, and use smart management of competing demands for limited space assets.

This research responds to the NASA objective to “conduct a program of research and technology development to advance Earth observation from space, improve scientific

<sup>1</sup> 1-4244-1488-1/08/\$25.00 ©2008 IEEE

<sup>2</sup> IEEEAC paper #1144, Version 2, Updated October 24, 2007

understanding, and demonstrate new technologies with the potential to improve future operational systems” (Table 1 of Summary of solicitation). OASIS will stipulate the “Smart Sensing” topic area of this call, using space-based, and in-situ sensors, working together in a semi-closed loop system that feeds information into a control system, which makes operation decisions “on-the-fly”. OASIS will demonstrate this complete ground-space operation scenario (Figure 1) from the crater and flanks of Washington State’s Mount St. Helens. The OASIS research will capitalize on existing efforts in ground infrastructure enhancement and network development carried out at Mount St. Helens by USGS CVO.



**Figure 1:** Optimized Autonomous Space - In-situ Sensor-web concept: 1. In-situ sensor-web autonomously determines topology node bandwidth and power allocation. 2. Activity level rises causing self-organization of in-situ network topology and a request for re-tasking of space assets. 3. High-resolution remote-sensing data is acquired and fed back to the control center. 4. In-situ sensor-web ingests remote sensing data and re-organizes accordingly. Data are publicly available at all stages.

## 2. BENEFITS TO EARTH SCIENCE

“Smart” ground sensor networks integrated with “smart” space-borne remote sensing assets would enable:

- Rapid response to track rapidly evolving science events.

- Resource allocations (e.g. bandwidth, power) dynamically to optimize in-situ data gathering.
- Automatic, rapid, re-tasking of scarce remote sensing assets to improve science return.

OASIS will demonstrate how real-time remote-sensing information can effectively optimize resource allocation on the ground. In addition, OASIS’ built-in scalability will create a test-bed for including future missions. The in-situ network will have the built-in capability to test the inclusion of future missions that measure, for example, temperature, gas emission, or deformation (InSAR).

Integrating in-situ assets with space assets has Earth science applications beyond volcanology. In-situ and remote sensing assets can be autonomously networked to track a wide range of science phenomena such as, regional or global flooding [4], tracking changes in glaciers [5] and polar cap ice changes [6], wild fires, and lake freeze/thaw. In all of these cases fixed “dumb” ground sensor data streams have been matched up with satellite data while OASIS will feed information back into a *smart* in-situ network.

At the end of 2009, a self-configuring, self-healing wireless sensor network will be deployed on Mount St. Helens and linked to the command and control of the Earth Observing One (EO-1) satellite. The ground sensor-web element will use observations data (seismic, gas, and ground deformation) to trigger high-resolution data takes by EO-1. The data will be down-linked back to the ground sensor-web control center, where they will be ingested in a dynamic and scalable communication bandwidth allocation scheme to optimize communication and power usage. This test bed will be available for future ESTO and NASA earth science research.

This scenario addresses the goals set in ESTO’s study on Hazard Monitoring (HazMon). HazMon identifies the need to integrate multiple arrays of sensors from vantage points varying from the ground to space into a unified sensor-web, in order to provide timely streaming of information to decision makers [2]. It describes a “system-of-systems” approach that provides an architectural context for coordination of resources, which are traditionally scattered among disciplines and agencies. The HazMon study lists key objectives for meeting ESTO’s future sensor-web needs. Table 1 summarizes those objectives and how the proposed OASIS research will address them.

In addition to ESTO’s immediate goals, the OASIS development will address a key need for NASA’s Earth Surface and Interior focus area. Volcano research, hazard assessment and mitigation are in the forefront of NASA’s Earth science objectives. NASA’s Solid Earth Science Working Group (SESWG) report [3] poses the question: “How do magmatic systems evolve and under what conditions do volcanoes erupt?” as one of six fundamental questions to be addressed by the agency in the next decade.

OASIS research will advance current capabilities towards SESWG’s expected outcomes with:

Table 1: ESTO's HazMon objectives and OASIS' response to them	
HazMon objective	OASIS' response
Foster and support inter-organizational cooperation	Involvement of the hazard monitoring agency (USGS Volcano Hazards Program) in all stages of system development, and making a two-way link between USGS in-situ resources and NASA remote sensing resources
Enable change to policy parameters in real-time	Integrate ground and space command and control
Management of flow of "value" among participating organizations	Optimization of usage of limited power and bandwidth resources on the ground and competing demands on limited space assets
Specify forward compatible interfaces in a manner that supports seamless transition from legacy resources to next generation resource deployment	Use SensorML for internal data ingestion and external data dissemination, and pipe data products to commonly used USGS data management system, <i>VALVE</i>
Optimization of usage of the HazMon system in an event of competing multiple Hazards	Generic system design and data management strategy to enable infusion of future ground and space assets
Value management and fair allocation of resources between participating organization	Integrate ground and space command and control, and optimize usage of limited power and bandwidth resources on the ground and competing demands on limited space assets

- Up-to-date global inventory of active terrestrial volcanoes.
  - Further definition of the relationships among deformation, seismicity, intrusions, and eruptions.
  - Volcanic activity warning system
- Forecasting of volcanic activity on progressively longer time scales

multidisciplinary group of volcanologists that includes geodesists, remote sensing scientists, seismologists, geologists and gas geochemists.

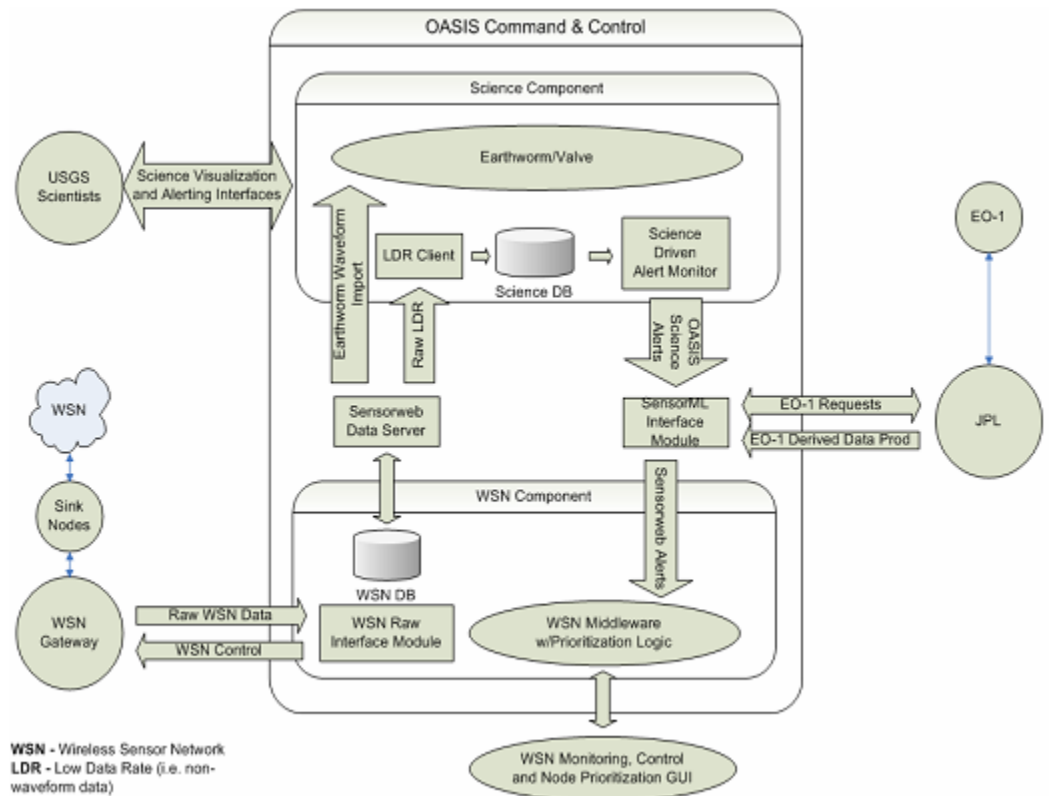
OASIS has the following components as shown in Figure 2.

- OASIS Ground Segment (GS): This component consists of on-the-ground sensor nodes and all software modules for data acquisition, storage, analysis, communication, data flow, network operations as well as communication of data and

### 3. SYSTEM COMPONENTS AND ARCHITECTURES

OASIS is a prototype system that will provide scientists and decision-makers with a "smart" ground sensor network integrated with "smart" space-borne remote sensing assets to enable prompt assessments of rapidly evolving geophysical events in a volcanic environment. The system will constantly acquire and analyze both geophysical and system operational data and make autonomous decisions and actions to optimize data collection based on scientific priorities and network capabilities. The data will also be made available to a science team for interactive analysis in real time. A typical science team is composed of a

Figure 2: OASIS System Architecture



requests between ground and space segments. It is basically a Wireless Sensor Network (WSN).

- OASIS Space Segment (SS): This component consists of JPL ground support SW, flight SW, and Earth Observing 1 (EO-1) satellite-borne sensors (and potentially other space assets such as ASTER, GOES, MODIS, INSAR).
- OASIS Command & Control: This component connects the ground and space segments and provides sensor web services to external users and components.

#### 4. OASIS GROUND SEGMENT

An erupting volcano provides a challenging environment to examine and advance in-situ sensor-web technology. The crater at Mount St. Helens is a dynamic 3-dimensional communication environment, with batteries as the only reliable energy source. Various geophysical and geochemical sensors generate continuous high-fidelity data, whose priority depends on volcano status. There is a compelling need for real-time data, and sensors are destroyed occasionally by the eruption. Hence, an in-situ network must be self-configuring and self-healing, with a smart power and bandwidth management scheme, and autonomous in-network processing. The concept of an in-situ sensor-web is illustrated in Figure 3.

##### Topology management and routing

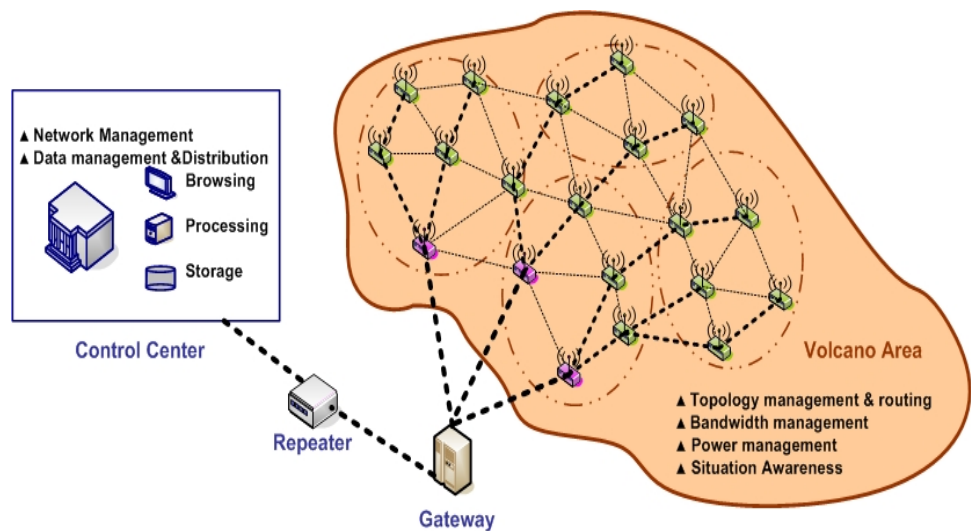
The in-situ sensor-web will be *self-organizing* and *self-healing*. It will respond to environmental changes (such as eruption progression), and will dynamically restructure the communication topology [7-12] so that other nodes are able to find an alternative energy-efficient path to reach the gateway in the event of node loss. In this way, at least partial networks survive and continuously forward data back to the gateway. To maximize both flexibility and efficiency, we will combine hierarchical logical control with flat routing topology. Hierarchical control architecture will be developed to enable scalable management, while routing can take advantage of all physical network connections to maximize efficiency.

A coordinator in each logical control cluster will be responsible for the network management and situation awareness. Unlike other hierarchical control architectures [27], the coordinator will not control routing in clusters.

The routing algorithm will be developed based on all network connections, without being restricted by logical control cluster, making concurrent communication in a cluster possible. Normally the *data flow* follow a many-to-one routing paradigm, and form a data diffusion tree [12], with the gateway as a sink. In a data diffusion tree, each node periodically monitors its parent's status. If its parent dies, it broadcasts a join request and waits for other upper level nodes to accept it as a child. This idea also applies to integration of newly joining sensors, eliminating the need to reconfigure the network as it grows. The real-time reliable data dissemination protocols will be developed to support real-time command and control flows (e.g., network management and situation awareness) will be developed based on geocasting protocols.

**Bandwidth management.** In-situ volcano hazard monitoring networks provide an excellent test-bed for smart bandwidth management strategies. The limited bandwidth between gateway and sensor network constrains the high-fidelity operation and the real-time acquisition requirements.

We will make use of the “many-to-one” network scenario by applying a time-optimal scheduling algorithm [13]. In



**Figure 3: In-Situ Sensor Web architecture:** 1. Sensor-nodes form logical clusters for network management and situation awareness; data flow forms a dynamic data diffusion tree rooted at gateway. 2. Smart bandwidth and power management according to environmental changes and mission needs. 3. Remote control center manages network and data, and interacts with space assets and Internet.

this algorithm, each node locally calculates its duty cycle after the initial network deployment, and continuously adjust its schedule if the network topology changes. Every node either sends/receives messages or goes to sleep, which

eliminates the energy waste of idle listening. Another advantage of this scheduling algorithm is the mitigation of interference between concurrent communication pairs. Consequently, both energy and communication efficiency are maximized. A GPS receiver at every node accommodates both synchronization and deformation measurements.

During active periods when bandwidth demands are highest, the network will prioritize the information flow in the network and reserve the bandwidth for high-priority data, based on mission-needs. For instance, if during volcanic activity, gas measurements are deemed highest priority, other data may be buffered to make more bandwidth available for gas data. Cluster coordinators will be able to automatically identify and select the minimum set of sensors that will provide mission critical data. Bayesian network techniques will be applied to address the sensor selection problem [14].

To further optimize bandwidth utilization, in-situ data reduction, compression and aggregation will be driven by science requirements. For example, when necessary, seismic data, typically recorded at 100Hz, will be reduced by two orders of magnitude at the node level by reporting an average Real-time Seismic Amplitude Monitor (RSAM) parameter, which is an established measurement of both earthquake and volcanic tremor [15]. In addition, continuous seismic data will be streamed into a buffer at each node, and when seismic events are triggered, the buffered waveform with precise time markers will be compressed and delivered to the control center for higher level processing.

**Power management.** The main challenge facing the power management of almost all wireless networks and in particular a volcano sensor-web is striking a balance between the need for high-rate data and the desire for network longevity. The smart sensor node will have a built-in ability to adjust transmission power according to local density. A dynamic transmission range setting algorithm [7-12] will be developed to maximize energy and communication efficiency in the network, which is also part of the topology management algorithm. To solve the problem that the nodes closer to the gateway consume more power and might die earlier, we will investigate the possibility of deploying some relay nodes to relay messages for sensors, so that the sensors' lifetime can be prolonged.

Moreover, the OASIS bandwidth management scheme will have an added benefit, as it will establish a time-optimum communication schedule, as well as a cooperative power schedule of sensors. Since each node alternates between reception/transmission and sleep states, the energy waste of idle listening and contention will be eliminated in normal operation. We are currently evaluating our innovative localized TDMA MAC protocols and have shown super performances in simulations.

**Test-bed sensor node development.** The staff of the USGS Cascades Volcano Observatory will design, prototype and

test the data acquisition, sensors and communication hardware for the in situ sensor nodes. As part of this design process, early input from geodesists and seismologists will be incorporated to ensure appropriate sensors and capabilities are included. Use of commercial off-the-shelf (COTS) embedded microcontroller modules with high level programmability is planned to enable rapid development and application of an affordable platform. An expansion circuit and printed wiring board will be designed and produced that will include power conditioning and control, sensor input multiplexing, signal conditioning, signal digitization and communications interfaces. COTS sensors will include an L1 GPS receiver for timing and deformation monitoring, seismic accelerometer, microphone or microbarograph for infrasonic detection of explosions and emissions, lightning detector for ash cloud detection, and other sensors such as SO<sub>2</sub> gas, as deemed appropriate by scientific design criteria. Telemetry between nodes will be IEEE 802.15.4 and 900 MHz ISM spread spectrum as appropriate for the specific link requirements. In an active volcano, we can not rely on solar panel for energy because it will be covered by snow in winter and erupting ash in summer. In our hardware package design, each station consumes less than 2W power. With several Air-Alkaline batteries, our network is designed to survive for one year without solar panels.

## 5. OASIS SPACE SEGMENT

The OASIS will demonstrate the benefits of a feedback between ground and space operations. This capability is essential for two reasons:

- It will make for more efficient operation of the in-situ element
- It will trigger an in-situ deployment (or enhancement) at an unmonitored or poorly monitored volcano, and will be able to ingest input as it gradually appears on-line.

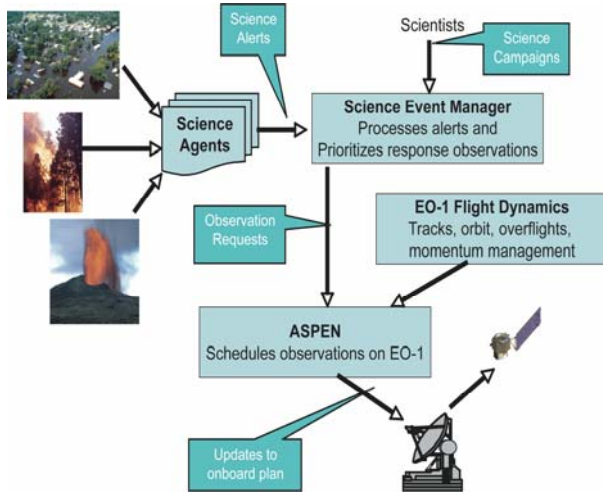
Just as the in-situ component requires a scalable architecture, so will the OASIS space element be designed to accommodate future space and in-situ observations as they come on-line. NASA's Earth Observing system already includes an array of sensors relevant to volcano monitoring (Table 2), each with its own data system and interfaces. In order to create a common interface to each of these heterogeneous systems, the OASIS will develop and implement the Open Geospatial Consortium Sensorweb Enablement (SWE) services for space and in-situ sensors to task and acquire observation data.

Table 2 - Current and future volcano monitoring space assets		
Instrument	Platform	Volcano-relevant measurement
Hyperion	EO-1	High spatial and spectral resolution thermal emission
ASTER	Terra	High spatial resolution thermal



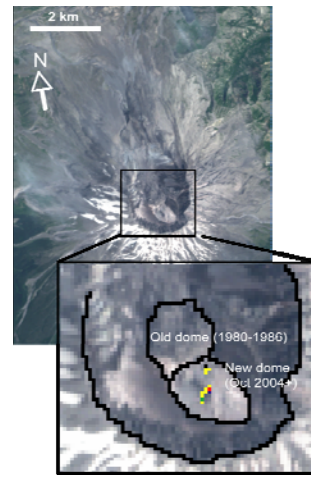
		emission
MODIS	Terra Aqua	High coverage, coarse resolution thermal emission
GOES	GOES	Coarse resolution, good coverage, near real-time thermal emission
AVHRR	POES	High resolution thermal emission
InSAR	Future	Deformation, surface change

OASIS will enhance the current EO-1 sensor-web architecture (see Figure 4.) by adding the capability of tasking a ground network



**Figure 4:** EO-1 sensor-web concept. The science event manager processes science event notifications and matches them with science campaigns, generating an observation request when a match occurs. The automated mission-planning system, ASPEN, processes these requests, integrating them with already scheduled observations according to priorities and mission constraints.

**Feedback of EO-1 data into the in-situ element.** A unique innovation of OASIS is feeding back information into the in-situ element. At present EO-1 triggering flow is ground-to-space, with the resulting remote sensing observations posted for scientific analysis. For example, the data generated by EO-1’s Hyperion spectrometer (Figure 5) detects a region of thermal activity on Mount St Helens, but it is not altering the behavior of the ground networks. The high resolution and spatial coverage of Hyperion will feed information that cannot be obtained in-situ. Information such as “hot-spots” will be processed by the ground network control, which will re-prioritize bandwidth and power allocation.



**Figure 5:** A high-resolution observation of Mount St. Helens’ growing lava dome by EO-1’s Hyperion in 2004. Pixel size is 30mX30m, significantly higher resolution than the in-situ node spacing. Pixel color indicates thermal radiation intensity.

Space observation data will also task a re-configuration of the in-situ network, adding a space-to-ground trigger channel.

## 6. OASIS COMMAND & CONTROL

**Situation awareness and integration of in-situ and space observations.** We will incorporate existing real-time volcano monitoring and data-processing tools used by the USGS into the development of the command and control element. Using these tools the OASIS in-situ element will make real-time autonomous operational decisions according to local and remotely sensed environment changes. During active periods when demands on the nodes are highest, prioritization decision will be made by the command and control element. In periods of near quiescence, when volcanic activity is near or at background levels, cluster coordinators will be able to react to local changes (seismic, gas, deformation) without querying the control center.

**In-situ network management.** Network management components in both the sensor nodes and the control element will be designed with input from the end-user at all stages of the development. The network management algorithm will rely on scientific and engineering data for network topology and resource allocation decisions. However, a “manual” override of autonomous decisions by the monitoring entity will be built into the algorithm. For diagnostic purposes, engineering data will periodically be delivered to the control center to inform the system of an impending failure or to signal that a failure has occurred. Administrators will be able to examine performance on a holistic, network-wide scale. In addition, node-local fail-safes will provide a stable means of responding to node failures. Watchdogs [16] can reset or disable a node if regular operation is disrupted. Services, protocols, and applications will introduce watchdog checks, for validation and monitoring across the entire system. Fixed code segments and boot-loaders will enable remote reprogramming even if an application has failed.

**Data ingestion and dissemination.** OASIS will incorporate an information exchange system between space assets and

other in-situ sensor webs anchored in OGC SWE web service interface. By unifying the OASIS data products, we will enable a seamless inclusion of future space and in-situ assets. SWE web service interface provides the following:

1. The Sensor Planning Service (SPS): used to determine if a sensor observation request can be achieved, re-task the sensor to acquire science data, determine the status of an existing request, cancel a previous request, and obtain information about other OGC web services.
2. The Sensor Observation Service (SOS): used to retrieve observation data. This includes access to historical data as well as data requested and acquired from the SPS.
3. The Sensor Alert Service (SAS): used to publish and subscribe to alerts from the sensor.
4. A high level description of the sensors and their associated products and services using the Sensor Model Language (SensorML [44]). SensorML provides a high level description of sensors and observation processes using an XML schema methodology. It also provides the functionality for users<sup>3</sup> to discover the sensor on the web along with services to task and acquire sensor data.

The OASIS data management philosophy is to feed its data products into existing globally used data storage and analysis tools developed by the USGS. Over the last three years, the U.S. Geological Survey's Volcano Hazards Program has developed a suite of open-source software designed to manage and visualize volcano monitoring data. VALVE is a client/server system for serving, graphing and mapping nearly every type of data collected by a volcano observatory. The server side of VALVE answers requests for data, returning them in either graphical or numeric form. The client side of VALVE is a web-based application for efficiently interacting with the server. Internally, all data are stored in an SQL database, which provides high performance and reliability via freely available open-source software conforming to an established standard. The existing USGS software suite will be extended as needed to incorporate all of the data products created as part of this project and to serve such products to clients developed for EO-1 information exchange and re-tasking requests. This approach to accessing real-time volcano monitoring data promotes interoperability with data streams originating at all of the USGS domestic volcano observatories as well as international installations.

## 8. CONCLUSIONS

We will demonstrate an end-to-end system test in Mt. St. Helens in summer 2009. This test will consist of a

---

<sup>7</sup>

<sup>3</sup> Users include humans as well as software agents acting as proxies for humans

verification of critical operational algorithms and assessment of system components performance of a sensor-web of 15-node in-situ nodes at Mount St. Helens and EO-1's Hyperion spectrometer. The sensor-web nodes will be packaged, powered and aurally deployed in a manner developed and proven effective during the ongoing activity of Mount St. Helens [17]. Data acquired by the sensor-web will be integrated into a VALVE server that can be accessed in real-time by scientists as well as autonomous clients that can communicate with the space-element of OASIS via an Internet connection at the control center.

## REFERENCES

- [1] The new age of Exploration: NASA's Direction for 2005 and Beyond, February 2005
- [2] HazMon A Decision-Support System to Predict and Monitor the Evolution and Effects of Natural Hazard. ESTO's sponsored study by The Charles Stark Draper Laboratory, Inc.
- [3] Living on a Restless Planet, Solid Earth Science Working Group Report, 2002.
- [4] Brakenridge, G. R., S. Nghiem, E. Anderson, and S. Chien, "Prospects for a Global Surface Water Observatory", EOS - Transactions of the American Geophysical Union, v86 #19 May 2005.
- [5] J. Kargel et al, Global Land Ice Measurements from Space Program, <http://www.glims.org/> 2006.
- [6] Doggett, T., R. Greeley, et al. (2006) Autonomous On-Board Detection of Cryospheric Change. Remote Sensing of Environment, in press.
- [7] W.-Z. Song, Y. Wang, and X.-Y. Li. Localized topology control in heterogeneous wireless sensor networks. *ACM Transactions on Sensor Networks*, 2006. to appear.
- [8] W.-Z. Song, X.-Y. Li, and W. Wang. A unified energy-efficient topology for unicast and broadcast. In *The Eleventh Annual International Conference on Mobile Computing and Networking (MOBICOM)*, 2005. Full version appeared in *IEEE Transaction on Parallel and Distributed Systems (IEEE TPDS)* 2006.
- [9] W.-Z. Song, Y. Wang, X.-Y. Li, and O. Frieder. Localized algorithms for energy efficient topology in wireless ad hoc networks. In *ACM Int. Symposium on Mobile Ad-Hoc Networking and Computing (MobiHoc)*, 2004. Full version appeared in *ACM/Kluwer Mobile Network and Applications (ACM MONET)* 2006.
- [10] X.-Y. Li, Y. Wang, W.-Z. Song, P.-J. Wan, and O. Frieder. Localized minimum spanning tree and its applications in wireless ad hoc networks. In *IEEE INFOCOM*, 2004. Full version appeared in *IEEE Transaction on Parallel and Distributed Systems (IEEE TPDS)* 2005.
- [11] K. Moaveninejad, W.-Z. Song, and X.-Y. Li. Robust

- position-based routing for wireless ad hoc networks. *Elsevier Journal of Ad Hoc Networks (ADHOC)*, (5):546–560, September 2005.
- [12] A. Cerpa and D. Estrin. Ascent: Adaptive self-configuring sensor networks topologies. In *Proc. INFOCOM*, New York, NY, June 2002
- [13] W.-Z. Song. Real-time data gathering in wireless sensor networks. Technical Report 2005-S001, Washington State University, Vancouver, November 2005.
- [14] H. Alex, M. Kumar, and B. Shirazi, "Collaborating Agent Communities for information Fusion and Decision Making," International Conference on Knowledge Integration and Multi Agent Systems (KIMAS 05), April 2005
- [15] Murray, T. L., Ewert, J. W., Lockhart, A. B., LaHusen, R. G., 1996, *The integrated mobile volcano-monitoring system used by the Volcano Disaster Assistance Program (VDAP)*, Scarpa, Roberto (editor), Tilling, Robert I. (editor), *Monitoring and mitigation of volcano hazards*, p. 315-362, 1996. ISBN: 3-540-60713-7, 1996.
- [16] TinyOS. <http://www.tinyos.net>
- [17] R. LaHusen; M. Logan, K. Swinford; P McChesney; M. Couchman, 2006, Rapid deployment of low-cost, self-contained monitoring stations during the 2004-2005 eruption of Mount St. Helens, USA, in Abstracts Volume, Cities on Volcanoes IV, Quito Ecuador.
- [18] G. Asada, et al., Wireless integrated network sensors: low power systems on a chip, *ESSCIRC*, 1998
- [19] F.O. Eynde, et al., A fully-integrated single-chip SOC for Bluetooth, *ISSCC 2001*, pp. 196-197, 446, 2001
- [20] G. Pottie and W. Kaiser, Wireless sensor networks, *Communications of the ACM*, vol. 43 (5), pp. 51-58, 2000
- [21] K.A. Delin, S.P. Jackson, D.W. Johnson, S.C. Burleigh, R.R. Woodrow, J.M. McAuley, J.M. Dohm, F. Ip, T. P.A. Ferre, D.F. Rucker, and V.R. Baker. Environmental studies with the sensor web: principals and practice. *Journal Sensors 2005*, Vol. 5, pp. 103-117
- [22] A. Cerpa, J. Elson, D. Estrin, L. Girod, M. Hamilton, and J. Zhao, Habitat monitoring: application driver for wireless communications technology, *ACM SIGCOMM Workshop on Data Communications in Latin America and the Caribbean*, 2001
- [23] Q. Fang, F. Zhao, and L. Guibas, Lightweight sensing and communication protocols for target enumeration and aggregation, *ACM MobiHoc*, pp. 165-176, 2003
- [24] A. Mainwaring, J. Polastre, R. Szewczyk, and D. Culler, Wireless sensor networks for habitat monitoring, *ACM Workshop on Sensor Networks and Applications*, 2002
- [25] D. Estrin, D. Culler, K. Pister, and G. Sukhatme, Connecting the physical world with pervasive networks, *IEEE Pervasive Computing*, pp. 59-69, 2002
- [26] G. Werner-Allen, J. Johnson, M. Ruiz, J. Lees, and M. Welsh. Monitoring volcanic eruptions with a wireless sensor network, In *Proc. Second European Workshop on Wireless Sensor Networks (EWSN'05)*, January 2005
- [27] Bluetooth SIG, Inc. <http://www.bluetooth.org>
- [28] V. Kottapalli, A. Kiremidjian, J. P. Lynch, E. Carryer, T. Kenny, K. Law, and Y. Lei. A Two-Tier Wireless Sensor Network Architecture for Structural Health Monitoring. In *Proc. of SPIE's 10th Annual Symposium on Smart Structures and Materials*, San Diego, CA, March 2003.
- [29] M. Yarvis and W. Ye. Tiered Architectures in Sensor Networks. In Mohammed Ilyas (ed.), editor, *Handbook of Sensor Networks: Compact Wireless and Wired Sensing Systems*. CRC Press, July 2004.
- [30] R. Govindan, E. Kohler, D. Estrin, F. Bian, K. Chintalapudi, O. Gnawali, S. Rangwala, R. Gummadi and T. Stathopoulos, "Tenet: An Architecture for Tiered Embedded Networks", CENS Technical Report 56, 2005
- [31] V. Rodoplu and T. H. Meng, "Minimum Energy Mobile Wireless Networks," *IEEE JSAC*, vol. 17, no. 8, Aug. 1999, pp. 1333–44.
- [32] C. Intanagonwivat, R. Govindan, and D. Estrin. Directed diffusion: a scalable and robust communication paradigm for sensor networks. In Proceedings of the International Conference on Mobile Computing and Networking, Aug. 2000.
- [33] S. Madden, M. J. Franklin, J. M. Hellerstein, and W. Hong. The design of an acquisitional query processor for sensor networks. In Proceedings of the 2003 ACM SIGMOD international conference on Management of data, pages 491–502. ACM Press, 2003.
- [34] A. Woo and D. Culler. A transmission control scheme for media access in sensor networks. In *Proc. 7th Ann. Intl. Conf. on Mobile Computing and Networking (MobiCom)*, pages 221–235, Rome, Italy, July 2001. ACM.
- [35] W. Ye, J. Heidemann, and D. Estrin. An energy-efficient mac protocol for wireless sensor networks. In *IEEE INFOCOM*, 2002.
- [36] A. Woo, T. Tong, and D. Culler. Taming the underlying challenges of reliable multihop routing in sensor networks. In *Proc. ACM SenSys 03*, Los Angeles, California, November 2003.
- [37] W. Heinzelman, A. Chandrakasan, and H. Balakrishnan. Energy-efficient routing protocols for wireless microsensor networks. In *Proc. Hawaii Int. Conf. on System Sciences*, Jan., 2000.
- [38] Y. Sankarasubramaniam, O. B. Akan, and I. F. Akyildiz., Esrt:event-to-sink reliable transport in wireless sensor networks. In *The 4th ACM International Symposium on Mobile Ad Hoc Networking and Computing(MobiHoc)*, 2003.
- [39] B. Clement, A. Barrett. "Continual Coordination through Shared Activities ", *2nd International Conference on Autonomous and Multi-Agent Systems (AAMAS 2003)*. Melbourne, Australia. July 2003.
- [40] S. Chien, B. Cichy, A. Davies, D. Tran, G. Rabideau, R. Castano, R. Sherwood, D. Mandel, S. Frye, S. Shulman, J. Jones, S. Grosvenor. An Autonomous



Earth-Observing Sensorweb, *IEEE Intelligent Systems*, 2005.

- [41] T. He, J. A. Stankovica, C. Lu, T. Abdelzahera. "SPEED: A Stateless Protocol for Real-Time Communication in Sensor Networks.", In *Proc. of the International Conference on Distributed Computing Systems (ICDCS 2003)*, Providence, RI, May 2003.
- [42] B. Karp and H.T.Kung. "GPSR: Greedy Perimeter Stateless Routing for Wireless Networks", ACM Mobicom 2000.
- [43] K. Seada, A. Helmy. "Efficient and Robust Geocasting Protocols for Sensor Networks". *Elsevier Computer Communications Journal, Special Issue on Dependable Wireless Sensor Networks*, 2005.
- [44] SensorML: Sensor Model Language.  
<http://vast.nsstc.uah.edu/SensorML/>

## BIOGRAPHY



**WenZhan Song** is an assistant professor in computer science from Washington State University – Vancouver. He is the Principal Investigator of Optimized Autonomous Space In-Situ Sensorweb project, which is supported by NASA ESTO AIST program and a multidisciplinary team involving earth scientists, computer scientists and space scientists. His research interest spans sensor networks, peer-to-peer networks, distributed systems and algorithms. He has published extensively in these areas, including number of journal articles, conference papers and book chapters, and serves many conferences and journals. He received PhD from Illinois Institute of Technology, MS and BS degree from Nanjing University of Science & Technology. He is a member of the AGU, IEEE and ACM.



**Steve Chien** is a Principal Computer Scientist in the Mission Planning and Execution Section at the Jet Propulsion Laboratory, California Institute of Technology and Adjunct Associate Professor with the Department of Computer Science of the University of Southern California. He holds a B.S. with Highest Honors in Computer Science, with minors in

Mathematics and Economics, M.S., and Ph.D. degrees in Computer Science, all from the University of Illinois. Dr. Chien is a recipient of the JPL Lew Allen Award for Excellence, two NASA Exceptional Achievement Medals and the NASA Exceptional Service Medal for his work in research and development of planning and scheduling systems for NASA. He is the Principal Investigator for the Autonomous Sciencecraft Experiment which was a co-winner of the 2005 NASA Software of the Year Award.

**Richard LaHusen**, Senior Instrumentation Engineer at the USGS Cascades Volcano Observatory received his B.S from University of California, Davis and completed 4 years of graduate work at Humboldt State University then has worked as part of the USGS Volcano Hazards Team for the last 20 years. Throughout that period, he has developed instrumentation, telemetry systems and software for the research and monitoring of volcanic processes and hazards (Murray, et al, 1996). He developed the Acoustic Flow Monitor (AFM), an innovative system that incorporates in-situ analysis of seismic signals at remote nodes for the real-time detection and warning of volcanic debris flows that is in use around the world (LaHusen, 1996). He also developed a low-powered, high-resolution earth deformation monitoring system that optimizes allocation of limited resources for GPS data acquisition and communication needs (LaHusen and Reid, 2000). Most recently he introduced and applied aerial deployment of self-contained volcano monitoring instrumentation stations during the 2004-2005 eruption of Mount St. Helens (LaHusen, et al, 2006).

**Sharon Kedar** is a senior member of the technical staff in the Geodynamics and Space Geodesy group at the Jet Propulsion Laboratory, California Institute of Technology. His research areas include volcano seismology, volcano hazard mitigation, and GPS geodesy. He has extensively researched geysers and geothermal activity, and was a member of the 1997 USGS Mammoth Lakes volcano crisis monitoring team of the. He received his PhD in Geophysics in 1996 from the seismological Laboratory of the California Institute of Technology, and carried out his postdoctorate work at the USGS Volcano Hazards branch in Menolo Park, CA. He is a member of AGU, and SSA.



**Ashley Davies** is a volcanologist at the Jet Propulsion Laboratory-California Institute of Technology. He has a PhD in planetary science from Lancaster University, UK. He has extensively studied volcanoes on Earth and the jovian moon Io. He was a member of the NASA Galileo NIMS Team, is lead scientist on the

NASA New Millennium Program Autonomous Sciencecraft Experiment (currently flying on Earth Observing-1) and is Principal Investigator of several NASA-funded research programs. He is the author of "Volcanism on Io: a comparison with Earth" recently published by Cambridge University Press. He was a recipient of the 2005 NASA Software of the Year Award for ASE.



**Daniel Tran** is a member of the technical staff in the Artificial Intelligence Group at the Jet Propulsion Laboratory, California Institute of Technology, where he is working on developing automated planning and scheduling systems for onboard

spacecraft commanding. Daniel attended the University of Washington and received a B.S. in Computer Engineering, graduating with honors. He is currently the software lead for the Autonomous Sciencecraft Experiment, flying onboard the Earth Observing-1 satellite.

